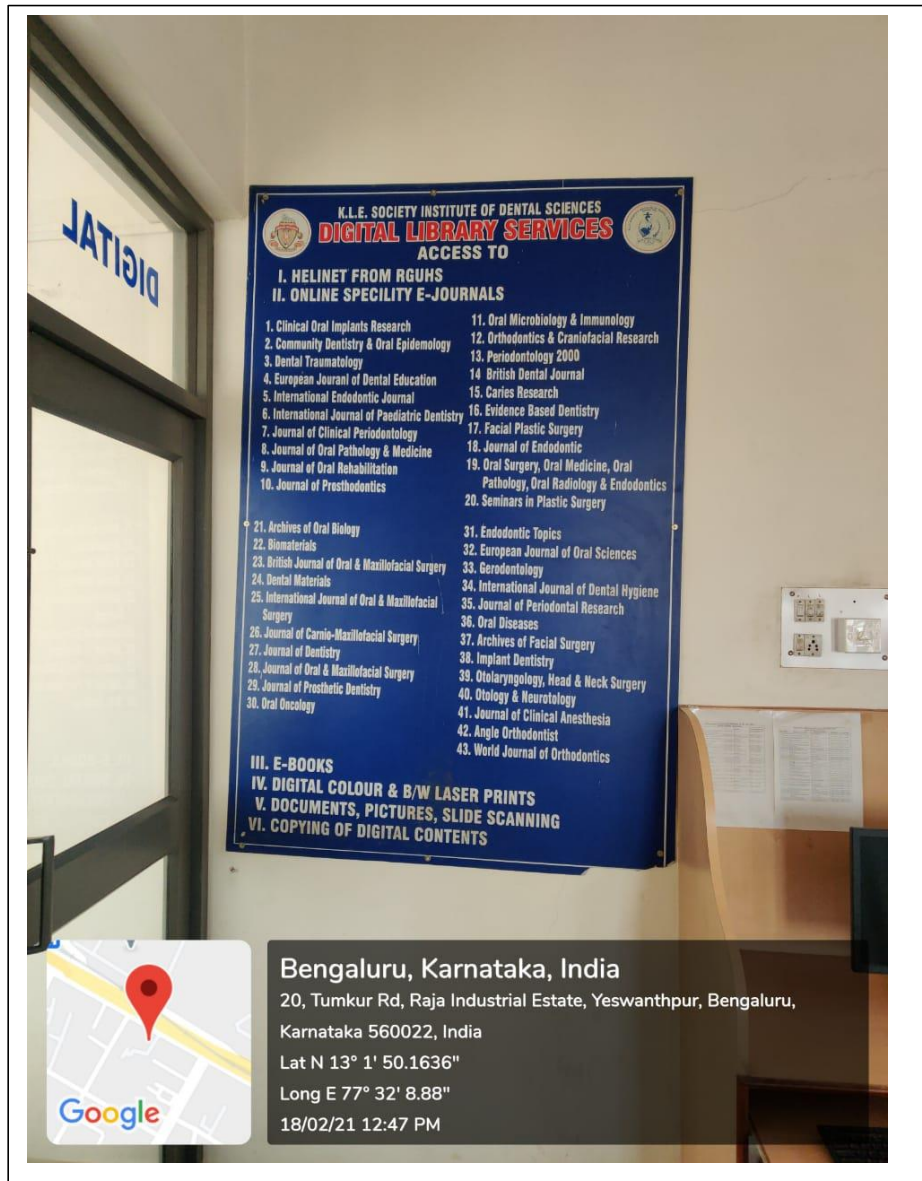

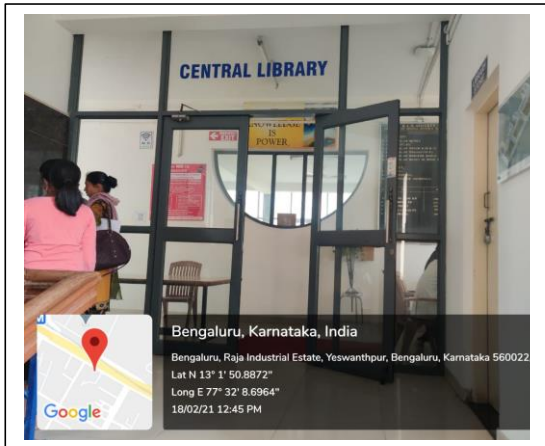
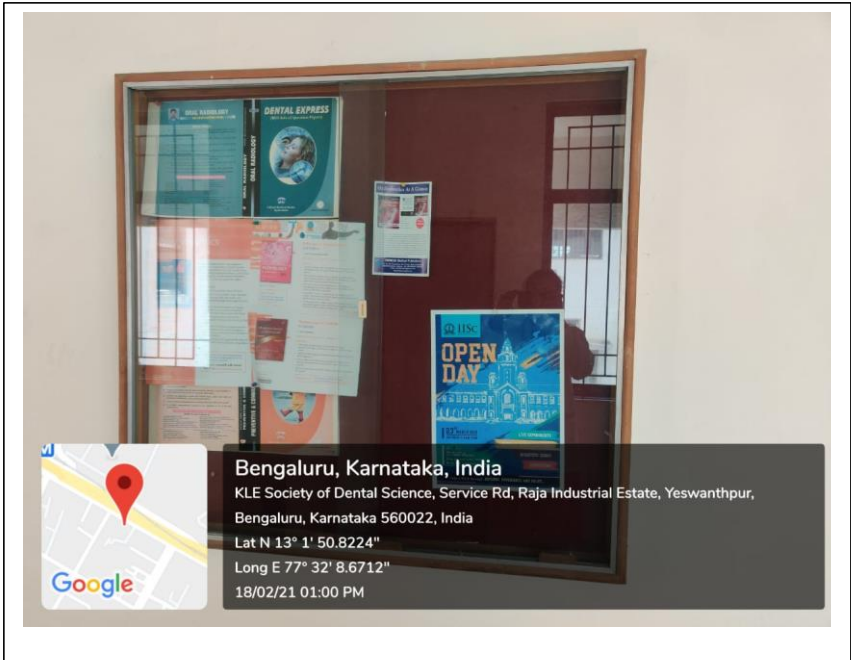
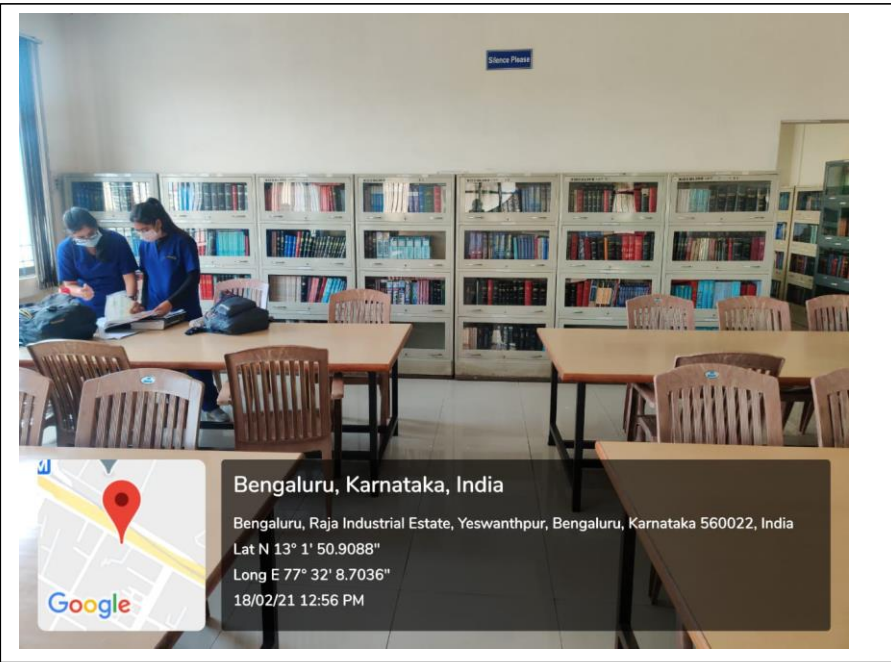
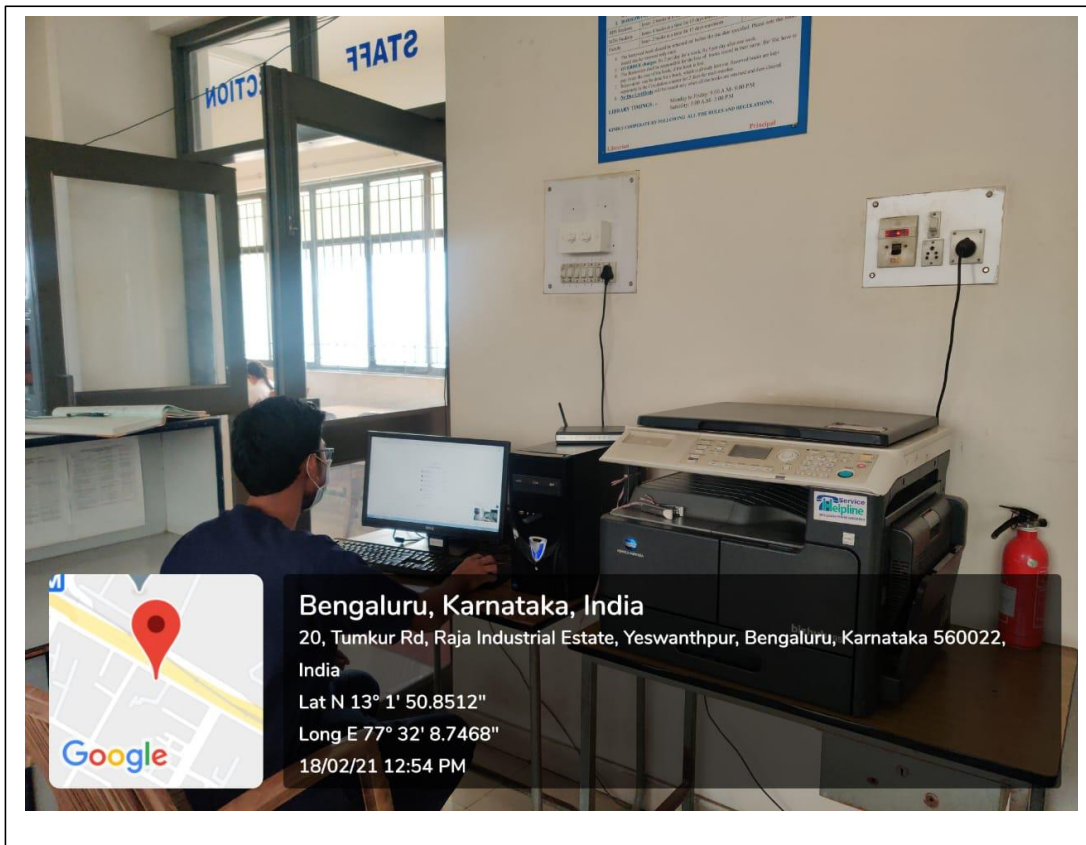
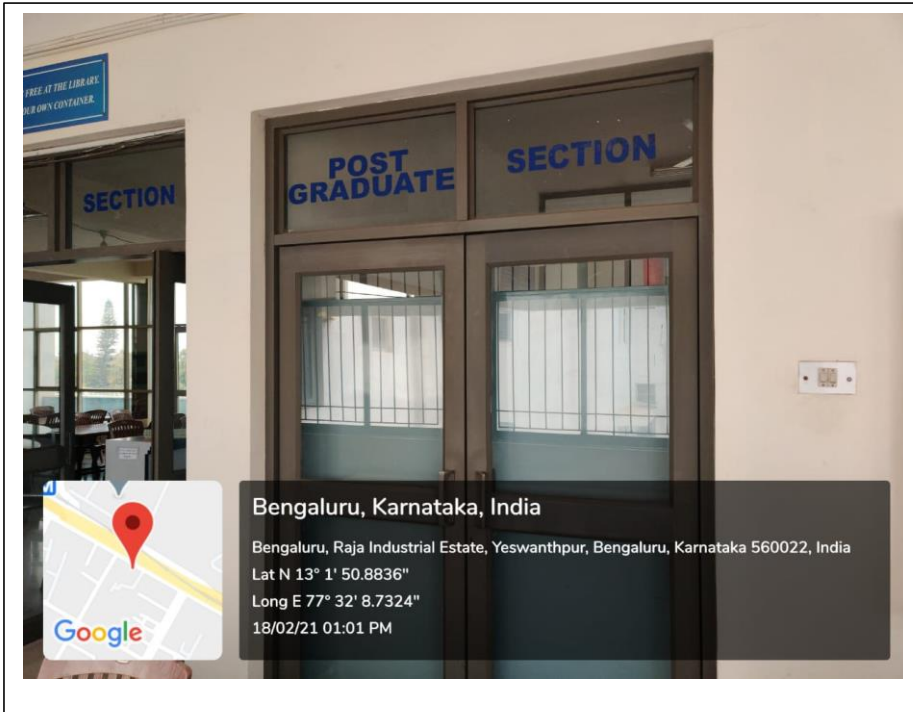



LIBRARY FACILITIES:

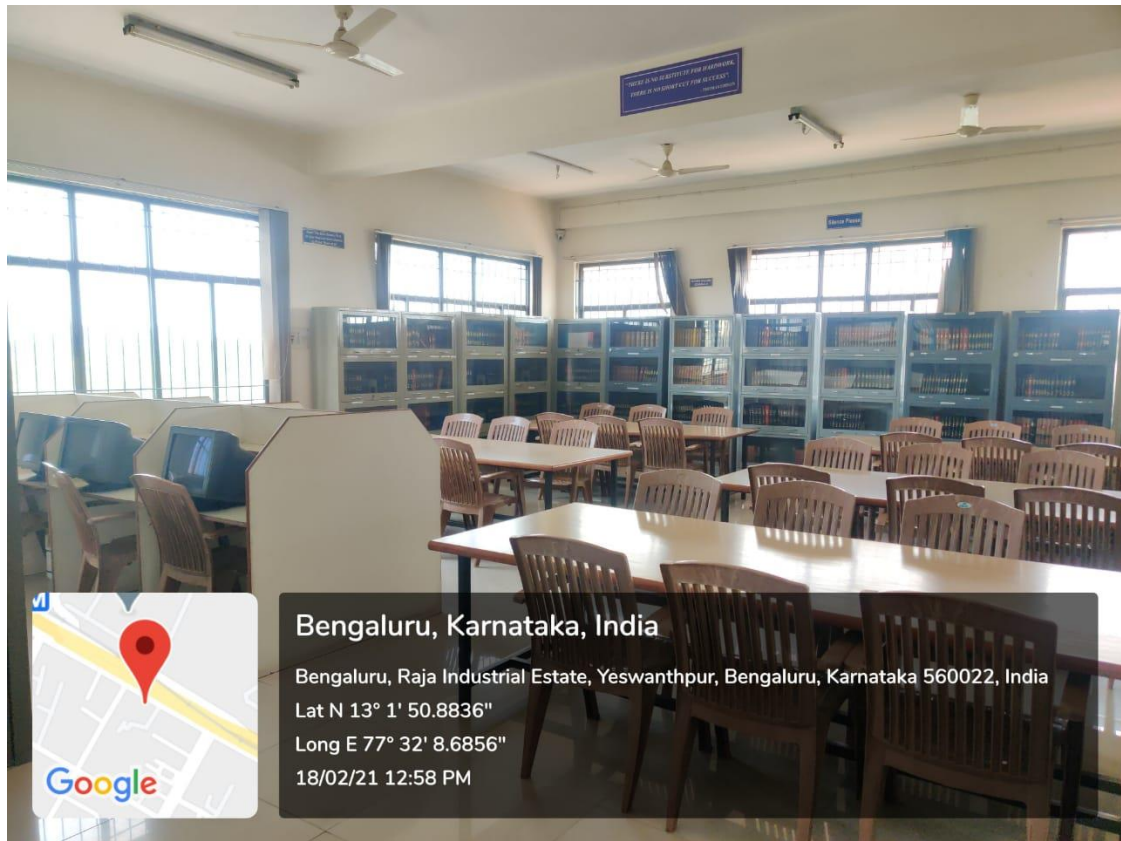







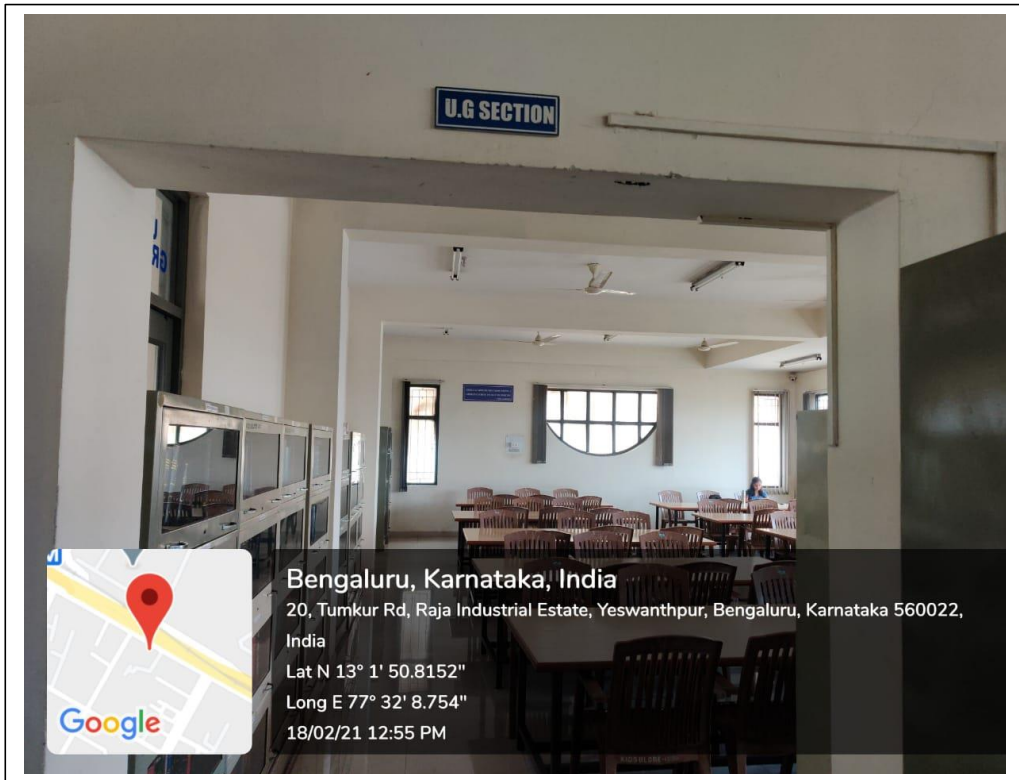


Bengaluru, Karnataka, India
20, Tumkur Rd, Raja Industrial Estate, Yeswanthpur, Bengaluru, Karnataka 560022, India
Lat N 13° 1' 50.8692"
Long E 77° 32' 8.7504"
18/02/21 12:57 PM



Bengaluru, Karnataka, India
Bengaluru, Raja Industrial Estate, Yeswanthpur, Bengaluru, Karnataka 560022, India
Lat N 13° 1' 50.8836"
Long E 77° 32' 8.6856"
18/02/21 12:58 PM





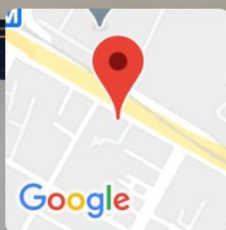
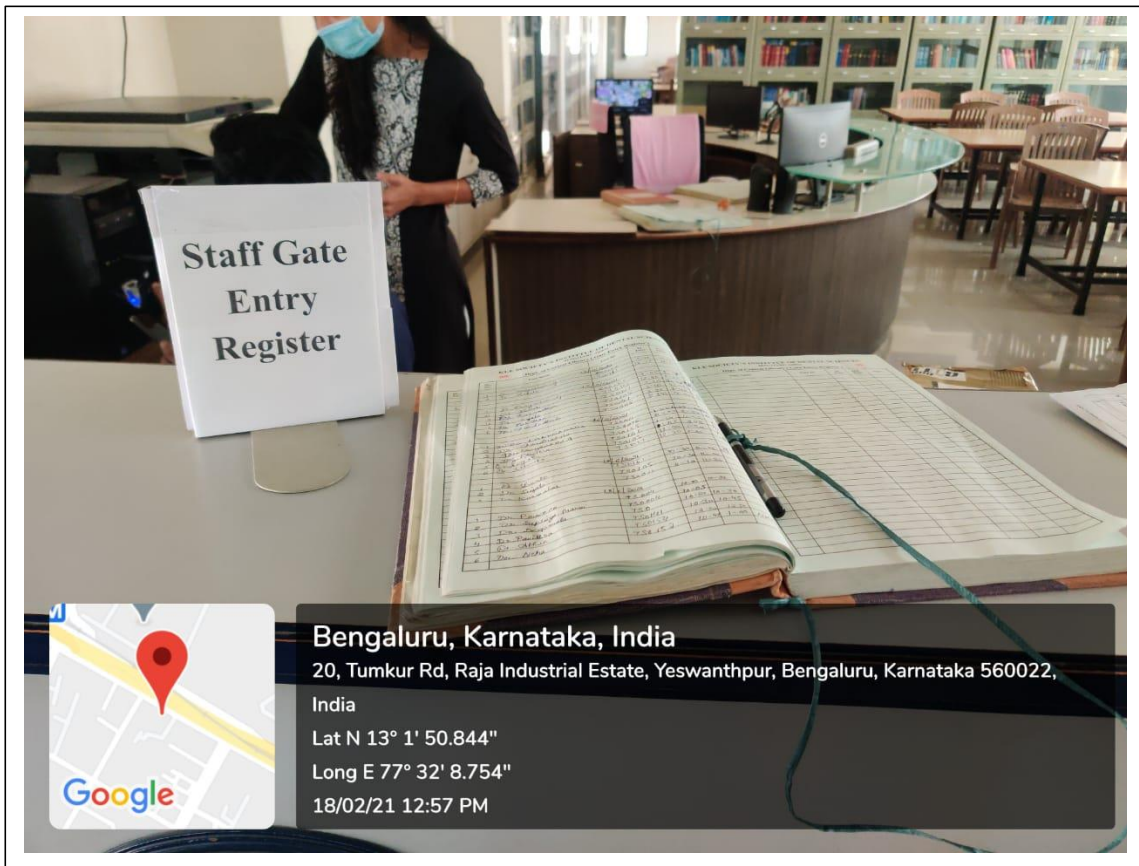
Bengaluru, Karnataka, India

20, Tumkur Rd, Raja Industrial Estate, Yeswanthpur, Bengaluru, Karnataka 560022, India

Lat N 13° 1' 50.8152"

Long E 77° 32' 8.754"

18/02/21 12:55 PM



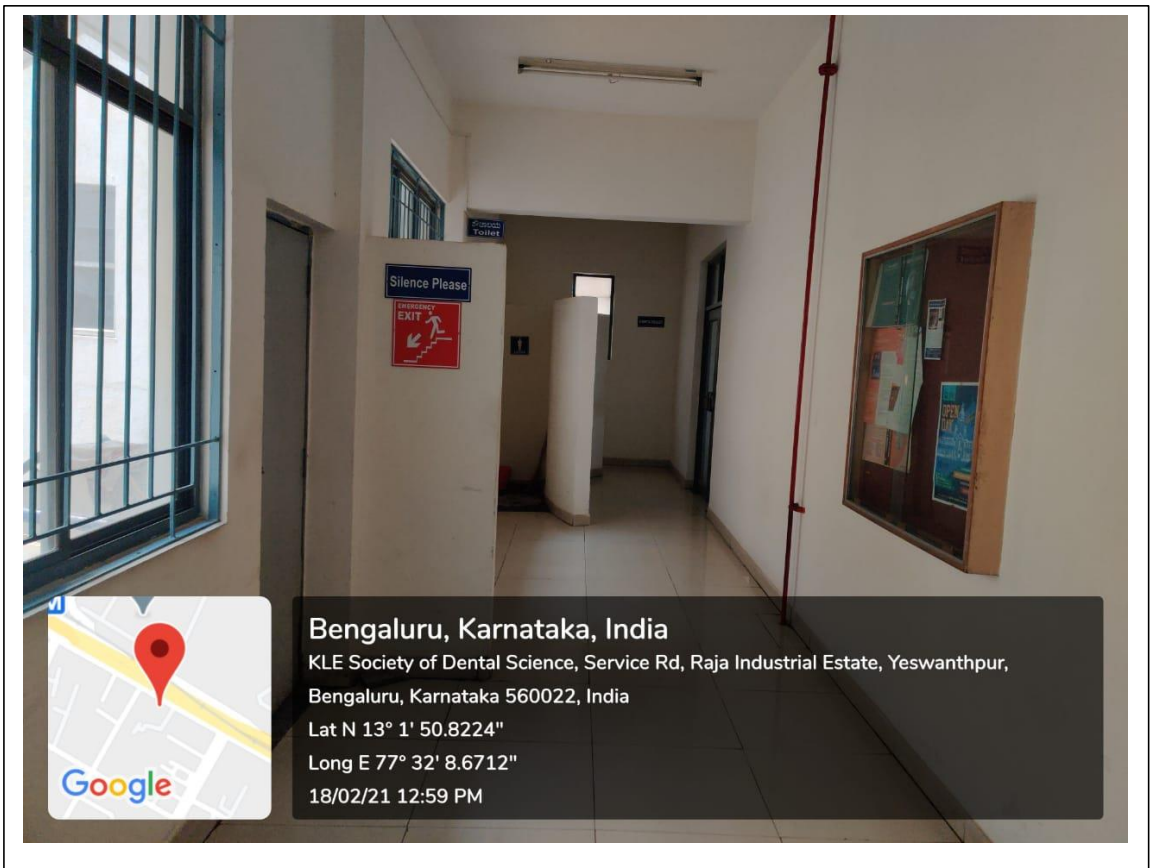
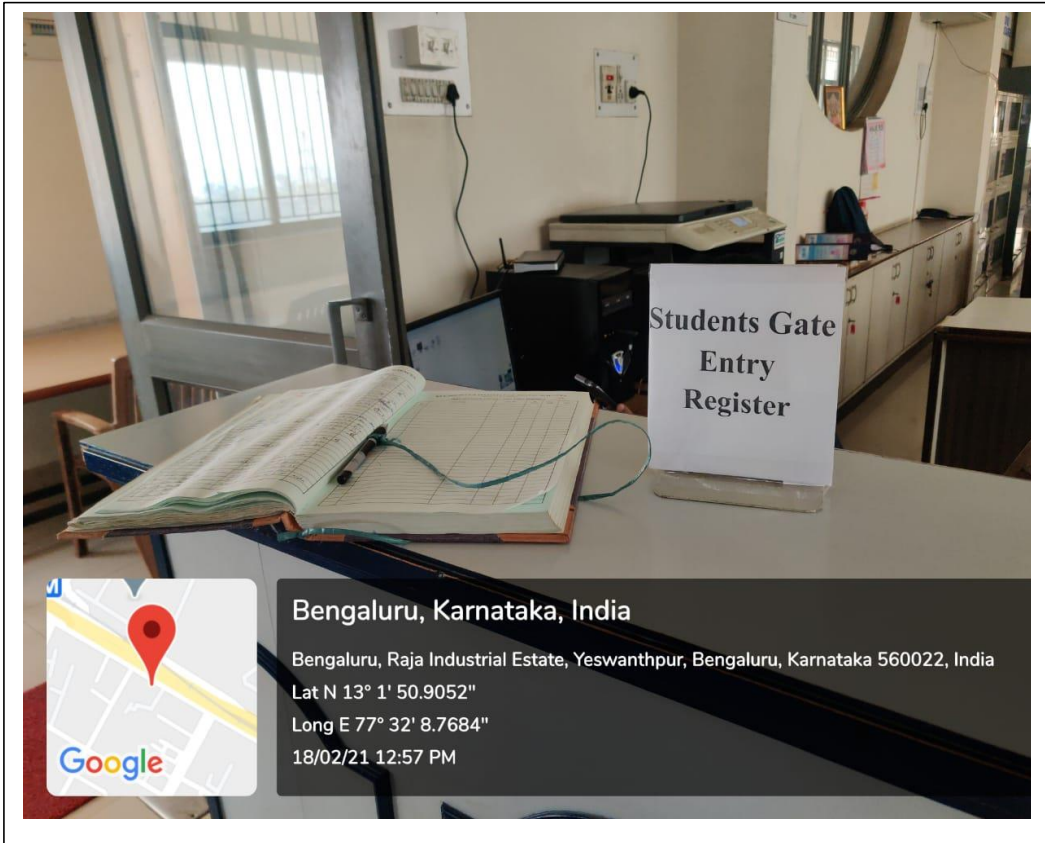
Bengaluru, Karnataka, India

20, Tumkur Rd, Raja Industrial Estate, Yeswanthpur, Bengaluru, Karnataka 560022, India

Lat N 13° 1' 50.844"

Long E 77° 32' 8.754"

18/02/21 12:57 PM



Digital library

